

# **A Guide Map to Nagasaki Laboratory**

**Southern Research Building 1,  
Kyoto University**

(As of April, 2020)

# A Roadmap to Southern Research Building 1



# Means of Transportation from Kyoto Station

- Train → [Pages 4-5](#)
  - Approximate time for arrival: 23 minutes, with a 2 minute walk
  - JPY 430
- Hoop Bus → [Pages 6-7](#)
  - Approximate time for arrival: 28 minutes, with a 3 minute
  - JPY 230, in advance payment
- City Bus → [Pages 8-10](#)
  - Approximate time for arrival: 17minutes, with a 10 minute walk
  - JPY 230, payment in arrear

# By Train

Please board the JR Line from Kyoto Station (8<sup>th</sup> platform), and get off at Tofukuji Station.

Then, transfer on the Keihan-Line.

You should be boarding from Tōfukuji Station.

Please get off at Jingū-Marutamachi Station, and use Exit 5.



# A Roadmap from Exit 5 of Jingū-Marutamachi Station to Southern Research Building 1



After making your way out of exit 5, the very first thing you should see is a Seven-Eleven across the road.

*Without* crossing the road, please turn left.



Please walk straight along the road. There will be a small entrance way after a minute of walking.

The building in front of the entrance is the Southern Research Building 1.



This is a picture of the small entrance way and the road shown in ②.



This is the Southern Research Building 1.

Please use the elevator to make your way to the 5<sup>th</sup> floor. Please use the extension phone and dial 7405.



# By Hoop Bus

Please board from:

Hachijo Gate (E1), Kyoto Station, and get off at ★Kawabata-Koujinbasji

If you get off at Kyoto University ★, you would have to walk a long distance to get to our laboratory.

## Caution:

Our laboratory is located in Southern Research Building 1, not Southern Yoshida Building 1.



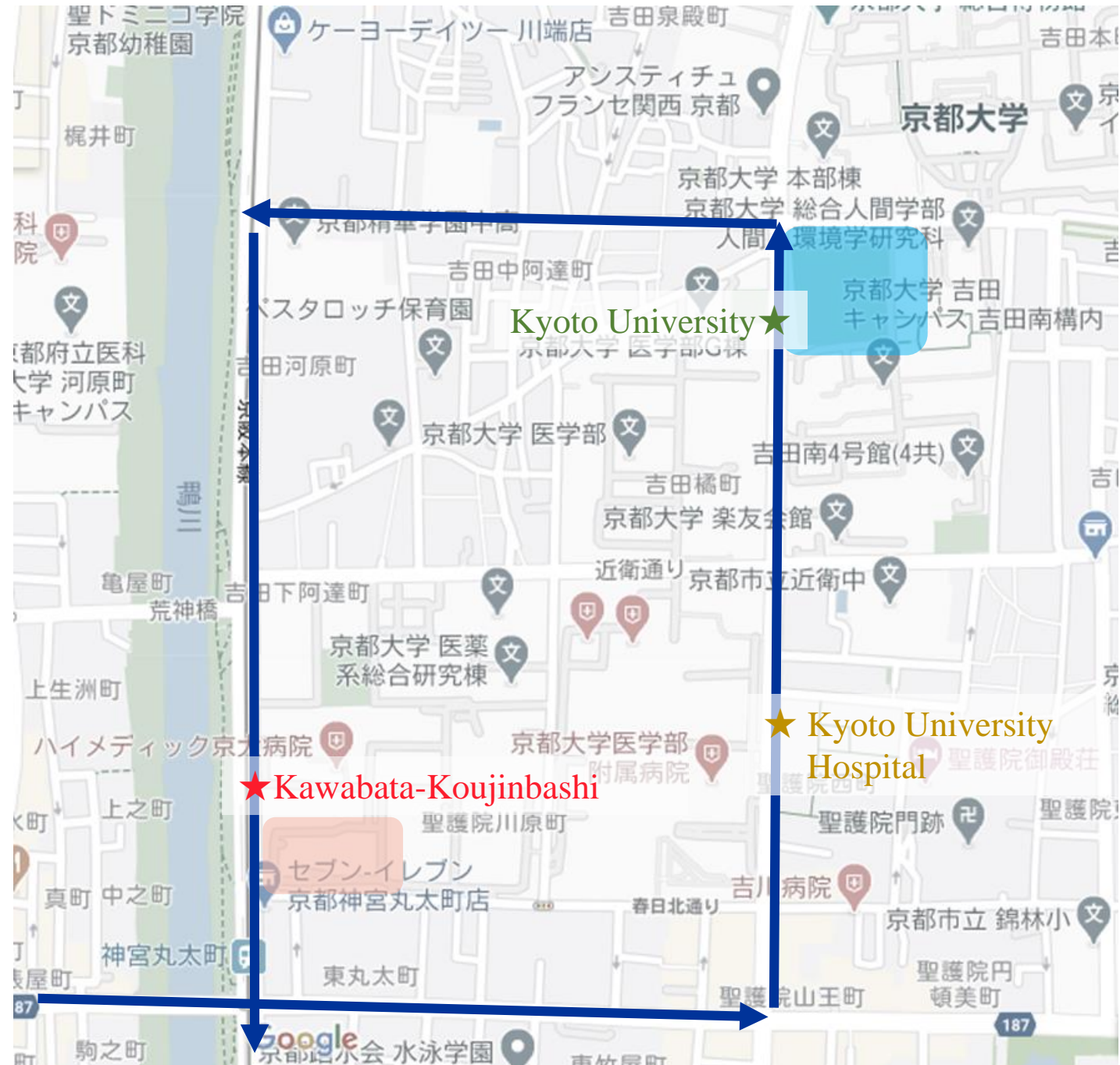
Route of the hoop bus



Southern Yoshida Building 1



Southern Research Building 1





# A Roadmap from Kawabata-Koujinbashi to Southern Research Building 1

①



Please walk straight along the road until you reach the crosswalk.

②



When you reach the crosswalk, turn left without crossing the road.

A landmark for the crosswalk is the exit of the Keihan Subway on your left hand side, and a Seven-Eleven across the road.

③



Please walk straight along the road. There will be a small entrance way after a minute of walking.

The building in front of the entrance is the Southern Research Building 1.

④



This is a picture of the small entrance way and the road shown in ③.

Please enter the building in front of the entrance, take the elevator to the 5<sup>th</sup> floor, and dial 7405 with the extension phone.

# By City Bus

Please board the **Line 205** city bus bound for **Shijo-Kawaramachi, Kitaoji Bus Terminal** from **Chuo Gate (A2), Kyoto Station**.

Then, please get off at **Kawaharamachi-Marutamachi**.

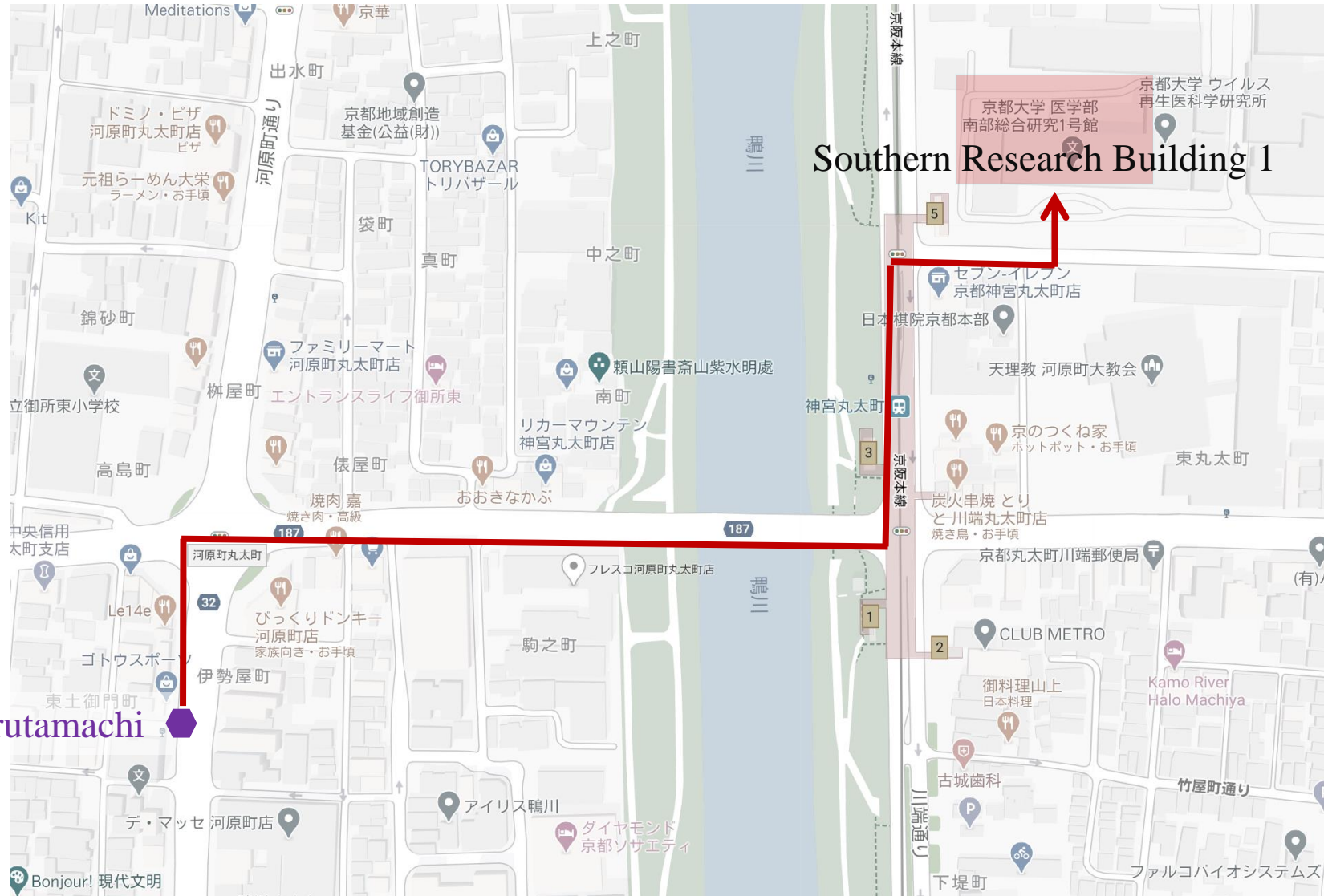
**Caution:** There are *two* **Line 205s!**

**Line 205** bound for *Kinkaku-ji* runs *counter-clockwise*.

It will take *double* the time, so please make sure to ride bus bound for **Shijo-Kawaramachi, Kitaoji Bus Terminal**.




# A Roadmap from Kawaharamachi-Marutamachi to Southern Research Building 1 ①



# A Roadmap from Kawaharamachi-Marutamachi to Southern Research Building 1 ②

①



 Kawaharamachi-Marutamachi

Please walk straight along the road until you see a crosswalk on your right hand side and cross it.

②



Please walk straight along the road.

③



Southern Research Building 1

Please cross this bridge (Kamogawa Bridge) and then the crosswalk on your left hand side.


After that, please walk straight along the road.



This is what you should see when you finish crossing the crosswalk.



# A Roadmap from Kawaharamachi-Marutamachi to Southern Research Building 1 ③



Jingu-Marutamachi  
Station Exit 5

Seven-Eleven



Please cross this  
crosswalk and  
walk straight  
along the road.



As you walk along the  
road, you will see a  
small entrance way on  
your left hand side.

The building in front  
of the entrance is the  
Southern Research  
Building 1.



This is a picture of the  
small entrance way and  
the road shown in ⑥.

Please enter the  
building in front of the  
entrance way, take the  
elevator to the 5<sup>th</sup> floor,  
and dial 7405 with the  
extension phone.